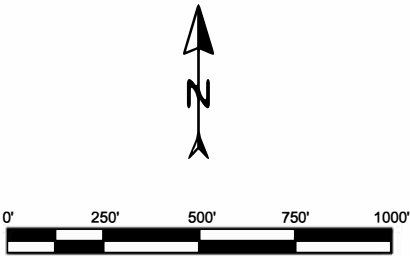






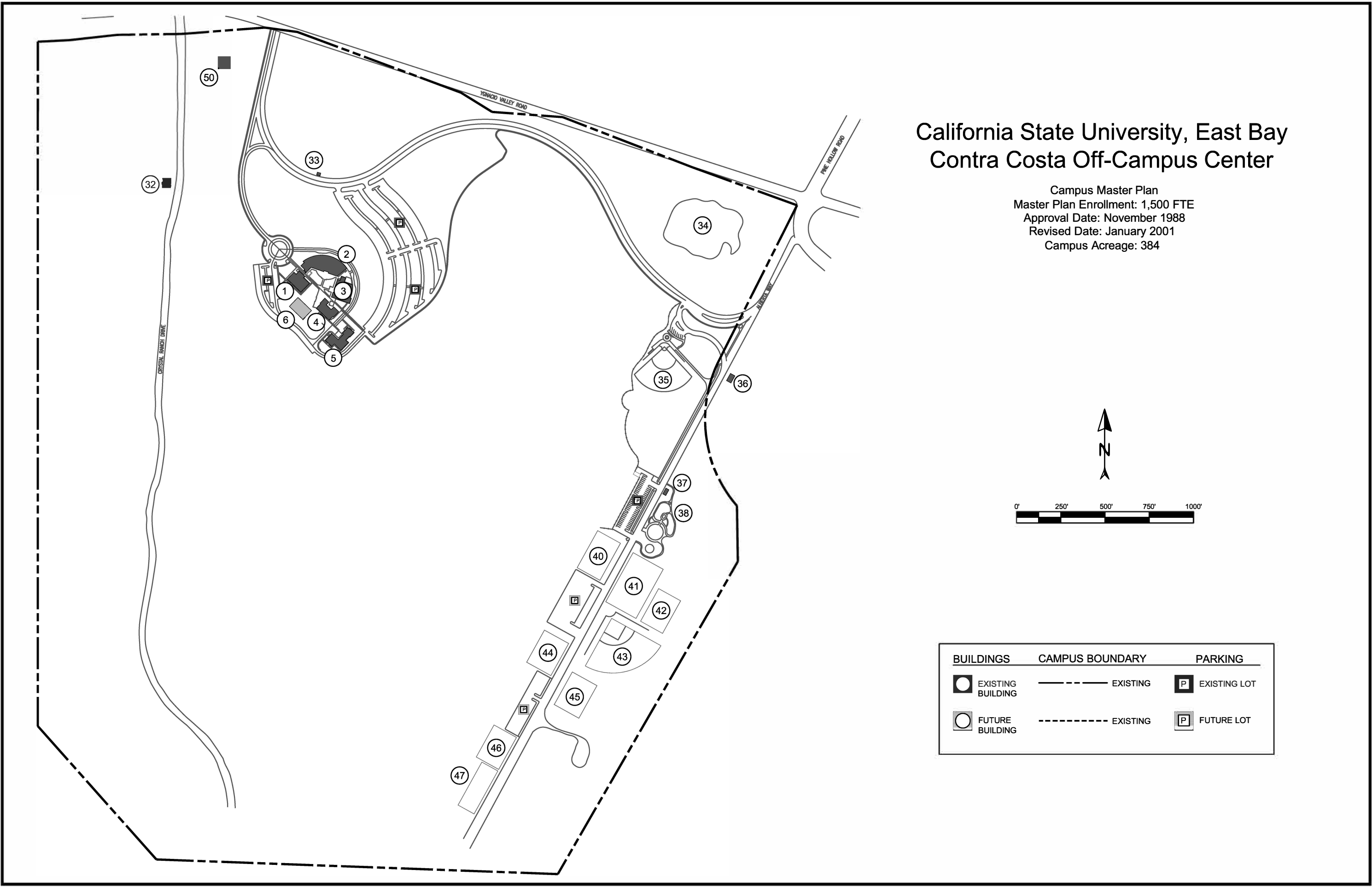


California State University, East Bay Contra Costa Off-Campus Center

Campus Master Plan
Master Plan Enrollment: 1,500 FTE
Approval Date: November 1988
Revised Date: January 2001
Campus Acreage: 384



BUILDINGS	CAMPUS BOUNDARY	PARKING
 EXISTING BUILDING	 EXISTING	 EXISTING LOT
 FUTURE BUILDING	 EXISTING	 FUTURE LOT



California State University, East Bay

Master Plan Enrollment: 18,000 FTE

Master Plan approved by the Board of Trustees: May 1963

Master Plan Revision approved by the Board of Trustees: March 1965, July 1970, May 1971, October 1976, May 1978, November 1985, May 1993, January 2001, January 2018, May 2018

- | | |
|------------------------------------------------------------|-----------------------------------------------------------|
| 1. Science Building | 59. <i>Instructional Support Services Complex</i> |
| 1A. Science Annex | 60. <i>Parking Structure 3</i> |
| 2. Art and Education | 61. Field House Modular |
| 3. Music Building | 62. <i>Parking Structure 4</i> |
| 4. Facilities Management | 63. <i>Parking Structure 5</i> |
| 5. Corporation Yard | 66. <i>Pioneer Heights Student Housing, Phase VII</i> |
| 6. Field House | 67. FD&O Modular |
| 7. Physical Education Facility | 70. CORE Building |
| 8. University Union | 71. <i>Braddock Center for Science and Innovation</i> |
| 9. Alexander Meiklejohn Hall (Classroom) | 94. Student Services and Administration |
| 10. Karl F. Robinson Hall (Speech and Drama) | 95. Student and Faculty Support |
| 11. University Theatre | 97. <i>Classroom Building II</i> |
| 12. Library | 98. <i>Alexander Meiklejohn Hall (Classroom) Addition</i> |
| 15. Foundation/Bookstore | 99. <i>Faculty/Staff Housing North</i> |
| 16. Recreation and Wellness Center | 100. <i>Faculty/Staff Housing East</i> |
| 17. Plant Operation | 101. <i>Faculty/Staff Housing South</i> |
| 18. Student Health Center | |
| 19. <i>University Police</i> | |
| 20. <i>Performing Arts Center</i> | |
| 21. Wayne and Gladys Valley Business and Technology Center | |
| 22. <i>Science Addition</i> | |
| 27. <i>STEM Education Building</i> | |
| 28. <i>Classroom</i> | |
| 29. Food Kiosk | |
| 30. Pioneer Heights, Phase I (Student Apartments) | |
| 32. Pioneer Heights Student Housing, Phase II | |
| 33. <i>Maintenance Building</i> | |
| 34. Switch Gear House | |
| 35. Boat Shed | |
| 36. Fuel Cell Facility | |
| 37. Welcome Center | |
| 38. Operations Building | |
| 39. Pioneer Heights Student Housing, Phase III | |
| 40. Pioneer Heights Dining Facility | |
| 41. <i>Pioneer Heights Student Housing, Phase IV</i> | |
| 42. <i>Pioneer Heights Student Housing, Phase VI</i> | |
| 43. University Union Expansion | |
| 44. <i>Pioneer Heights Student Housing, Phase V</i> | |
| 45. <i>Parking Structure 1</i> | |
| 45A. <i>Parking Services Building</i> | |
| 46. <i>Academic/Administration Building</i> | |
| 47. <i>Academic/Administration Building</i> | |
| 48. <i>Parking Structure 2</i> | |
| 49. <i>Corporation Yard Complex</i> | |
| 50. Pioneer Stadium | |
| 51. Baseball Stadium | |
| 52. Athletic Field | |
| 53. Tennis Court | |
| 54. Amphitheatre | |
| 55. Practice Field | |
| 56. Swimming Pool | |
| 57. Mechanical Equipment Building | |
| 58. <i>Student Housing West</i> | |
-
- | | |
|---------------------------------------------------------|--|
| Contra Costa Off-Campus Center | |
| Master Plan Enrollment: 1,500 FTE | |
| Master Plan approved by the Board of Trustees: | |
| November 1988 | |
| Master Plan Revision approved by the Board of Trustees: | |
| January 2001 | |
| 1. Academic Service | |
| 2. Library | |
| 3. Contra Costa Hall | |
| 4. Student Center | |
| 5. Facilities Operations | |
| 6. <i>Academic Building, Phase II</i> | |
| 32. Fire Station | |
| 33. Pump House | |
| 34. Water Retention Pond | |
| 35. Baseball Field | |
| 36. Telecommunications House | |
| 37. Restrooms | |
| 38. Playfield | |
| 40. <i>Playfield 2, Phase II</i> | |
| 41. <i>Soccer Field, Phase II</i> | |
| 42. <i>Peanut Playfield, Phase II</i> | |
| 43. <i>Baseball Field, Phase II</i> | |
| 44. <i>Playfield 3, Phase III</i> | |
| 45. <i>Playfield 4, Phase III</i> | |
| 46. <i>Playfield 5, Phase III</i> | |
| 47. <i>Playfield 6, Phase III</i> | |
-
- LEGEND:
Existing Facility / Proposed Facility
- NOTE: Existing building numbers correspond with building numbers in the Space and Facilities Data Base (SFDB)